

Five Island Lake

Palo Alto County

Contour interval is two feet.





Depth (ft)


0
6
12
18
24

Maximum Depth - 23.73 ft
Mean Depth - 5.78 ft
Area - 1,002.2 acres
Volume - 5,751.9 acre-ft

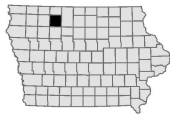
Lake mapped May 2024
Depths adjusted to crest elevation
Horizontal Datum NAD 83
Coordinates are UTM Zone 15
NAIP 2023 Aerial Photography

Legend

-  Max Depth
-  Boat Ramp
-  City Of Emmetsburg
-  County



0 100 200 300 400 Yards



Five Island Lake

Palo Alto County

Contour interval is two feet.

Depth (ft)



Maximum Depth - 23.73 ft
Mean Depth - 5.78 ft
Area - 1,002.2 acres
Volume - 5,751.9 acre-ft

Lake mapped May 2024
Depths adjusted to crest elevation
Horizontal Datum NAD 83
Coordinates are UTM Zone 15
NAIP 2023 Aerial Photography

Legend

- Max Depth
- Boat Ramp
- City Of Emmetsburg
- County

