


Maximum Depth - 12.9 ft
Mean Depth - 7.2 ft
Area - 13.0 acres
Volume - 93 acre-ft

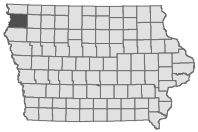
Maximum Depth - 20.3 ft
Mean Depth - 11.4 ft
Area - 5.1 acres
Volume - 58 acre-ft


Maximum Depth - 15.8 ft
Mean Depth - 9.6 ft
Area - 11.1 acres
Volume - 106 acre-ft

Rock Valley Ponds


Sioux County







Legend

 **Maximum Depth**

Lakes mapped May 2009
Elevations tied to structure benchmarks
Horizontal Datum NAD 83
Coordinates are UTM Zone 15
ArcGIS 10.0 Basemap Imagery

Contour interval for fishing ponds one foot.
 Contour interval for swimming pond two feet.

