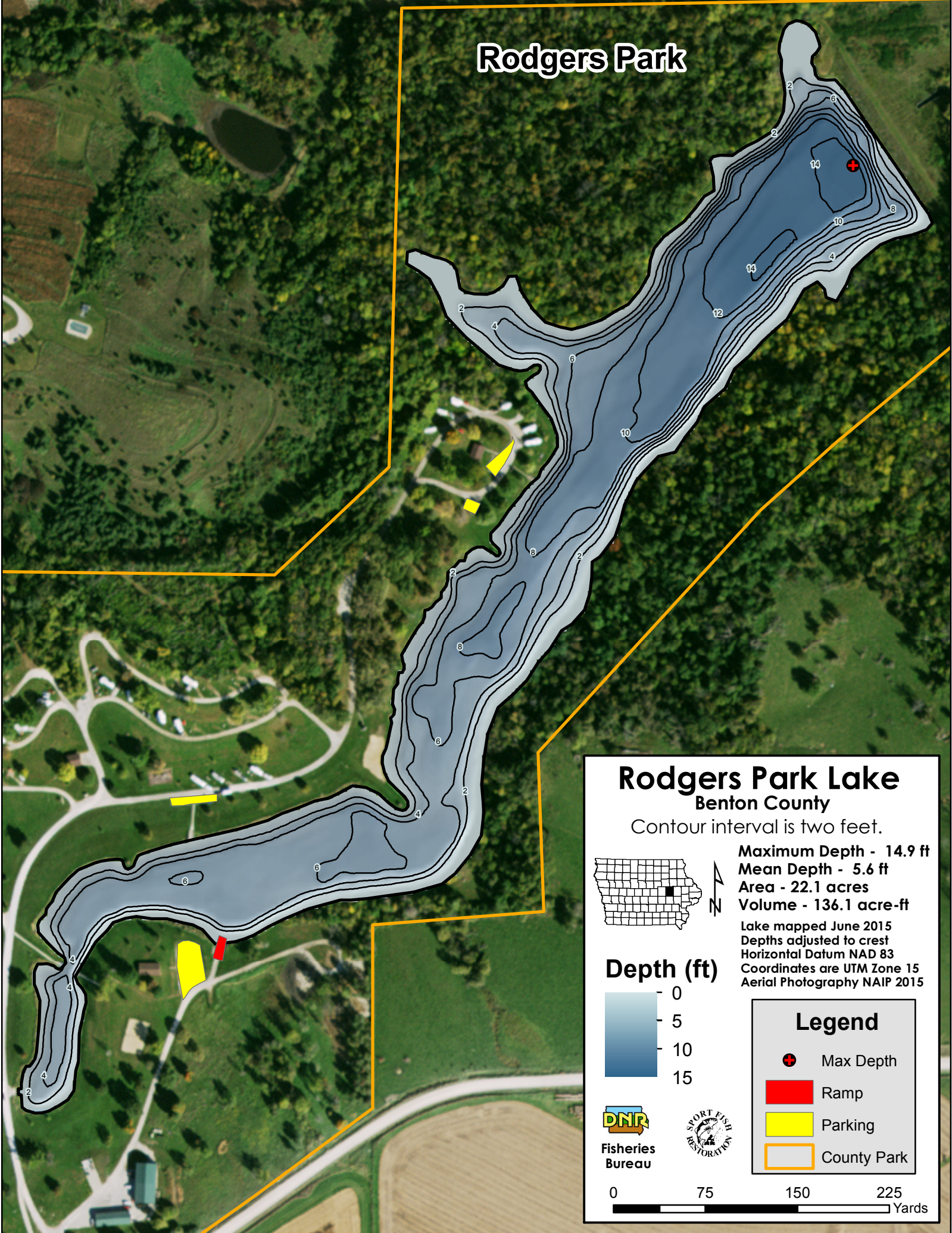


Rodgers Park



Rodgers Park Lake Benton County

Contour interval is two feet.

Maximum Depth - 14.9 ft

Mean Depth - 5.6 ft

Area - 22.1 acres

Volume - 136.1 acre-ft

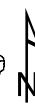
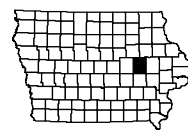
Lake mapped June 2015

Depths adjusted to crest

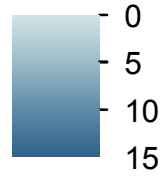
Horizontal Datum NAD 83

Coordinates are UTM Zone 15

Aerial Photography NAIP 2015



Depth (ft)



Legend

- Max Depth
- Ramp
- Parking
- County Park



Fisheries Bureau

