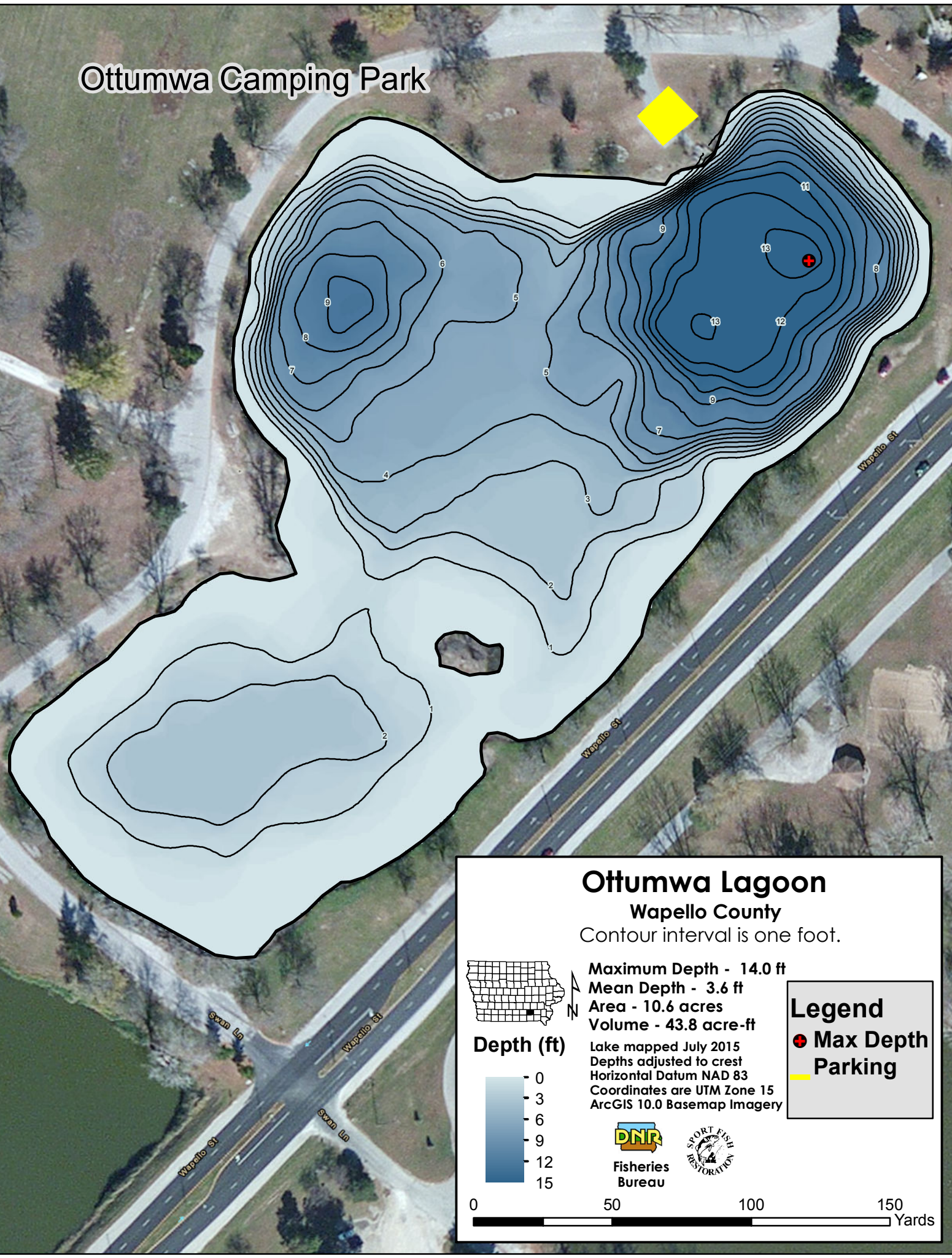


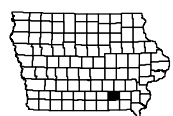
Ottumwa Camping Park



Ottumwa Lagoon


Wapello County

Contour interval is one foot.



Maximum Depth - 14.0 ft
Mean Depth - 3.6 ft
Area - 10.6 acres
Volume - 43.8 acre-ft

Depth (ft)



Lake mapped July 2015
Depths adjusted to crest
Horizontal Datum NAD 83
Coordinates are UTM Zone 15
ArcGIS 10.0 Basemap Imagery

Legend

- Max Depth
- Parking



Fisheries Bureau

