

Jackson County Recreation Trail

SPRAGUEVILLE

113

418TH AVE

33RD ST

435 AVE / Z34

446TH AVE

McNeil Nature Preserve

64

64

64

PRESTON

17TH ST

17TH ST

450TH AVE

467TH AVE








Dalton Pond

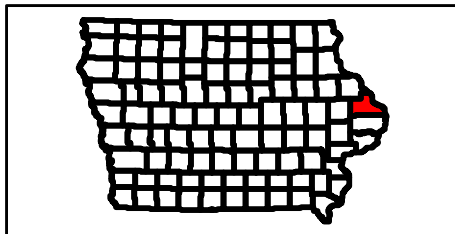
Jackson County

Location Lat/Lon: 42.037154 / -90371894



Legend

-  Public Land
-  Catchable Stocked Stream
-  Special Regulation Stream
-  Fingerling Stocked or Naturally Reproducing Trout Streams
-  Parking Lot

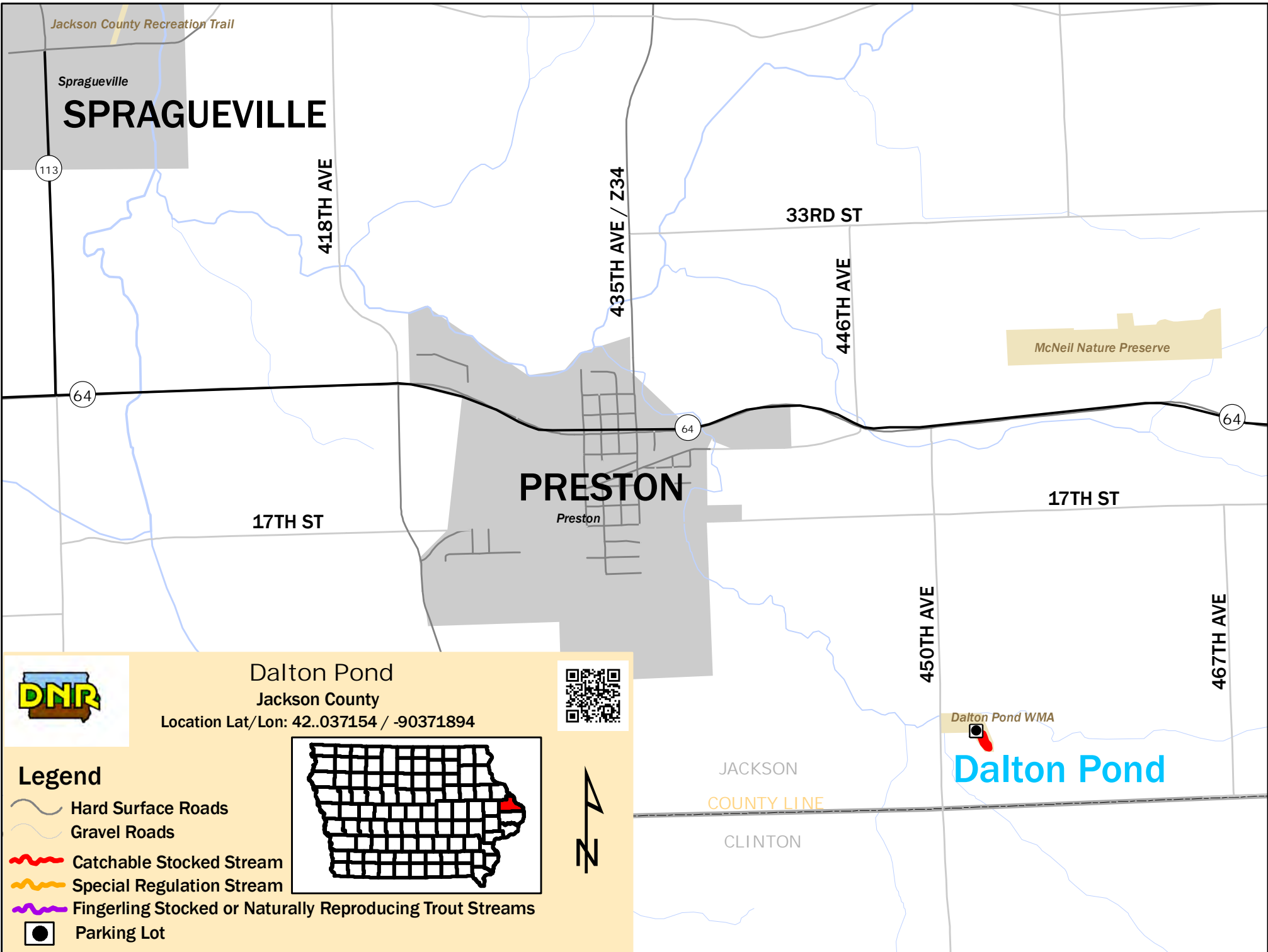


JACKSON COUNTY LINE

CLINTON

Dalton Pond WMA

Dalton Pond



Jackson County Recreation Trail

Spragueville

SPRAGUEVILLE

113

418TH AVE

435TH AVE / Z34

33RD ST

446TH AVE

McNeil Nature Preserve

64

64

64

17TH ST

PRESTON

Preston

17TH ST

450TH AVE

467TH AVE



Dalton Pond

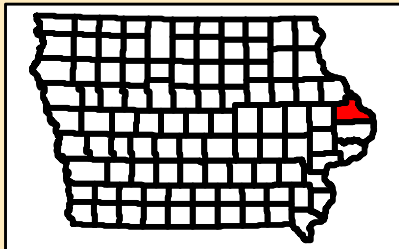
Jackson County

Location Lat/Lon: 42..037154 / -90371894



Legend

- Hard Surface Roads
- Gravel Roads
- Catchable Stocked Stream
- Special Regulation Stream
- Fingerling Stocked or Naturally Reproducing Trout Streams
- Parking Lot



JACKSON

COUNTY LINE

CLINTON

Dalton Pond WMA

Dalton Pond