

Iowa Department of Natural Resources

**Abandoned Water Well
Plugging Record**

1. Owner:

Name: United Western Coop	City: Missouri Valley	State: IA
Address: PO Box 270	Zip: 51555	Phone: 712-642-2801

2. Well (Cistern) Location:

NE ¼, of NE ¼, of NW¼, of Section 19, Township 78N, Range 45W, Harrison County
Describe well location on property: Highway spill assessment monitoring wells near 1238 Hwy 30, Missouri Valley, IA.

3. Description:


Well depth: <u>17.92</u> ft.	Casing material: plastic
Depth of water: <u>7.34</u> ft.	
Casing diameter: <u>2</u> in.	Type of construction: drilled
Year or decade constructed: <u>2011</u>	
Depth of casing: <u>15</u> ft.	Check <input checked="" type="checkbox"/> if this is a Monitoring Well ID.: MW1

Check if Cistern depth: ft. diameter: ft.

I certify this well has been plugged as required by rule 567-39.8 of the Iowa Administrative Code (IAC). I agree to provide any additional information the county or department may need concerning this well.

Signature of Owner:  Date Plugged: April 28th, 2011

If plugged by certified well contractor, complete this box:

I have plugged this well as required by rule 567-39.8 of the Iowa Administrative Code (IAC).
Seneca Environmental Services, Dave Phipps
Signature of Contractor:  Cert. No. 7660

OR, If plugged by well owner, complete this box:

The property owner has plugged this well following requirements in rule 567-39.8 of the Iowa Administrative Code with the oversight and assistance of the designated county agent.

Signature of County Agent:  Date Approved:

Eligible for Grants-to-Counties cost share YES NO (Determined by County Agent)

Complete one form for each well plugged and submit within 30 days to the local county agent:

or, only if no county agent is available, to:

	Water Supply Section Department of Natural Resources 401 SW 7th Street, Suite M Des Moines, Iowa 50309-4611
--	---

Iowa Department of Natural Resources

**Abandoned Water Well
Plugging Record**

1. Owner:

Name: United Western Coop City: Missouri Valley State: IA
Address: PO Box 270 Zip: 51555 Phone: 712-642-2801

2. Well (Cistern) Location:

NE ¼, of NE ¼, of NW¼, of Section 19, Township 78N, Range 45W, Harrison County
Describe well location on property: Highway spill assessment monitoring wells near 1238 Hwy 30, Missouri Valley, IA.

3. Description:


Well depth: 18.03 ft. Casing material: plastic
Depth of water: 6.12 ft.
Casing diameter: 2 in. Type of construction: drilled
Year or decade constructed: 2011
Depth of casing: 15 ft. Check if this is a Monitoring Well ID.: MW2

Check if Cistern depth: ft. diameter: ft.

I certify this well has been plugged as required by rule 567-39.8 of the Iowa Administrative Code (IAC). I agree to provide any additional information the county or department may need concerning this well.

Signature of Owner:  Date Plugged: April 28th, 2011

If plugged by certified well contractor, complete this box:


I have plugged this well as required by rule 567-39.8 of the Iowa Administrative Code (IAC).
Seneca Environmental Services, Dave Phipps
Signature of Contractor:  Cert. No. 7660

OR, If plugged by well owner, complete this box:

The property owner has plugged this well following requirements in rule 567-39.8 of the Iowa Administrative Code with the oversight and assistance of the designated county agent.
Signature of County Agent: Date Approved:

Eligible for Grants-to-Counties cost share YES NO (Determined by County Agent)

Complete one form for each well plugged and submit within 30 days to the local county agent: or, only if no county agent is available, to:

 **Water Supply Section
Department of Natural Resources
401 SW 7th Street, Suite M
Des Moines, Iowa 50309-4611**

Iowa Department of Natural Resources

**Abandoned Water Well
Plugging Record**

1. Owner:

Name: United Western Coop City: Missouri Valley State: IA
Address: PO Box 270 Zip: 51555 Phone: 712-642-2801

2. Well (Cistern) Location:

NE ¼, of NE ¼, of NW¼, of Section 19, Township 78N, Range 45W, Harrison County
Describe well location on property: Highway spill assessment monitoring wells near 1238 Hwy 30, Missouri Valley, IA.

3. Description:


Well depth: 17.74 ft. Casing material: plastic
Depth of water: 5.99 ft.
Casing diameter: 2 in. Type of construction: drilled
Year or decade constructed: 2011
Depth of casing: 15 ft. Check if this is a Monitoring Well ID.: MW3

Check if Cistern depth: ft. diameter: ft.

I certify this well has been plugged as required by rule 567-39.8 of the Iowa Administrative Code (IAC). I agree to provide any additional information the county or department may need concerning this well.

Signature of Owner:  Date Plugged: April 28th, 2011

If plugged by certified well contractor, complete this box:

I have plugged this well as required by rule 567-39.8 of the Iowa Administrative Code (IAC).
Seneca Environmental Services, Dave Phipps
Signature of Contractor:  Cert. No. 7660

OR, If plugged by well owner, complete this box:

The property owner has plugged this well following requirements in rule 567-39.8 of the Iowa Administrative Code with the oversight and assistance of the designated county agent.
Signature of County Agent: Date Approved:

Eligible for Grants-to-Counties cost share YES NO (Determined by County Agent)

Complete one form for each well plugged and submit within 30 days to the local county agent: or, only if no county agent is available, to:

Water Supply Section
Department of Natural Resources
401 SW 7th Street, Suite M
Des Moines, Iowa 50309-4611

Iowa Department of Natural Resources

Abandoned Water Well Plugging Record

1. Owner:

Name: United Western Coop City: Missouri Valley State: IA
Address: PO Box 270 Zip: 51555 Phone: 712-642-2801

2. Well (Cistern) Location:

NE ¼, of NE ¼, of NW¼, of Section 19, Township 78N, Range 45W, Harrison County
Describe well location on property: Highway spill assessment monitoring wells near 1238 Hwy 30,
Missouri Valley, IA.

3. Description:

Well depth: 17.92 ft. Casing material: plastic
Depth of water: 7.34 ft.
Casing diameter: 2 in. Type of construction: drilled
Year or decade constructed: 2011
Depth of casing: 15 ft. Check if this is a Monitoring Well ID.: MW1

Check if Cistern depth: ft. diameter: ft.

I certify this well has been plugged as required by rule 567-39.8 of the Iowa Administrative Code (IAC). I agree to provide any additional information the county or department may need concerning this well.

Signature of Owner:  Date Plugged: April 28th, 2011

If plugged by certified well contractor, complete this box:

I have plugged this well as required by rule 567-39.8 of the Iowa Administrative Code (IAC).

Seneca Environmental Services, Dave Phipps

Signature of Contractor:  Cert. No. 7660

OR, If plugged by well owner, complete this box:

The property owner has plugged this well following requirements in rule 567-39.8 of the Iowa Administrative Code with the oversight and assistance of the designated county agent.

Signature of County Agent: Date Approved:

Eligible for Grants-to-Counties cost share YES NO (Determined by County Agent)

Complete one form for each well plugged and submit within 30 days to the local county agent: or, only if no county agent is available, to:

Water Supply Section
Department of Natural Resources
401 SW 7th Street, Suite M
Des Moines, Iowa 50309-4611

Iowa Department of Natural Resources

Abandoned Water Well Plugging Record

1. Owner:

Name: United Western Coop City: Missouri Valley State: IA
Address: PO Box 270 Zip: 51555 Phone: 712-642-2801

2. Well (Cistern) Location:


NE ¼, of NE ¼, of NW¼, of Section 19, Township 78N, Range 45W, Harrison County
Describe well location on property: Highway spill assessment monitoring wells near 1238 Hwy 30,
Missouri Valley, IA.

3. Description:

Well depth: 18.03 ft. Casing material: plastic
Depth of water: 6.12 ft.
Casing diameter: 2 in. Type of construction: drilled
Year or decade constructed: 2011
Depth of casing: 15 ft. Check if this is a Monitoring Well ID.: MW2

Check if Cistern depth: ft. diameter: ft.

I certify this well has been plugged as required by rule 567-39.8 of the Iowa Administrative Code (IAC). I agree to provide any additional information the county or department may need concerning this well.

Signature of Owner: 

Date Plugged: April 28th, 2011

If plugged by certified well contractor, complete this box:

I have plugged this well as required by rule 567-39.8 of the Iowa Administrative Code (IAC).

Seneca Environmental Services, Dave Phipps

Signature of Contractor: 

Cert. No. 7660

OR, If plugged by well owner, complete this box:

The property owner has plugged this well following requirements in rule 567-39.8 of the Iowa Administrative Code with the oversight and assistance of the designated county agent.

Signature of County Agent:

Date Approved:

Eligible for Grants-to-Counties cost share YES NO (Determined by County Agent)

Complete one form for each well plugged and submit within 30 days to the local county agent:

or, only if no county agent is available, to:

Water Supply Section
Department of Natural Resources
401 SW 7th Street, Suite M
Des Moines, Iowa 50309-4611

Iowa Department of Natural Resources

Abandoned Water Well Plugging Record

1. Owner:

Name: United Western Coop City: Missouri Valley State: IA
Address: PO Box 270 Zip: 51555 Phone: 712-642-2801

2. Well (Cistern) Location:

NE ¼, of NE ¼, of NW¼, of Section 19, Township 78N, Range 45W, Harrison County
Describe well location on property: Highway spill assessment monitoring wells near 1238 Hwy 30,
Missouri Valley, IA.

3. Description:

Well depth: 17.74 ft. Casing material: plastic
Depth of water: 5.99 ft.
Casing diameter: 2 in. Type of construction: drilled
Year or decade constructed: 2011
Depth of casing: 15 ft. Check if this is a Monitoring Well ID.: MW3

Check if Cistern depth: ft. diameter: ft.

I certify this well has been plugged as required by rule 567-39.8 of the Iowa Administrative Code (IAC). I agree to provide any additional information the county or department may need concerning this well.

Signature of Owner:  Date Plugged: April 28th, 2011

If plugged by certified well contractor, complete this box:

I have plugged this well as required by rule 567-39.8 of the Iowa Administrative Code (IAC).

Seneca Environmental Services, Dave Phipps

Signature of Contractor:  Cert. No. 7660

OR, if plugged by well owner, complete this box:

The property owner has plugged this well following requirements in rule 567-39.8 of the Iowa Administrative Code with the oversight and assistance of the designated county agent.

Signature of County Agent: Date Approved:

Eligible for Grants-to-Counties cost share YES NO (Determined by County Agent)


Complete one form for each well plugged and submit within 30 days to the local county agent: or, only if no county agent is available, to:

Water Supply Section
Department of Natural Resources
401 SW 7th Street, Suite M
Des Moines, Iowa 50309-4611



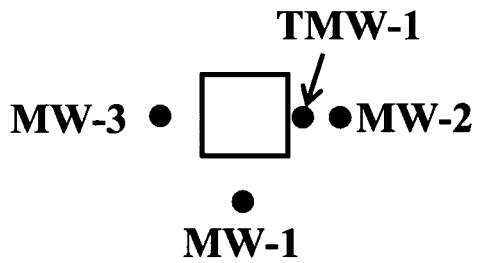
Highway 30

Shepard Residence



DWW

Grass



Farm Field

Seneca Environmental Services

Not to scale

1238 Hwy 30 Spill
1238 Hwy 30
Missouri Valley, Iowa

Site Assessment Report
Seneca Job #6357987

Site Plan Map